

RayWhite  
MANDURAH

# MANDURAH CHRISTMAS

## Lights Trail

A CITY OF MANDURAH EVENT

### Accessibility Map

Did you know that there is an accessible pathway for the Mandurah Christmas Lights trail?

















Follow the yellow accessibility trail to explore the lights.

While we've worked to provide an accessible pathway, please note that some challenges may be experienced. Many light installations are positioned along pathways or solid surfaces, though some are set up on grass. Enjoy the festive atmosphere with easier access along much of the trail.

Find more accessibility information at [mandurah.wa.gov.au/christmas](https://www.mandurah.wa.gov.au/christmas) including a social story and a communication board to download.



### Map Key

-  Mandurah Visitor Centre
-  Toilets
-  Accessible toilets
-  Changing Places facility
-  Ramp access to bridge
-  ACROD parking
-  Seating
-  Audio description
-  Stairs
-  Electric wheelchair hire
-  Mobility scooter charging station
-  Drinking fountain
-  Accessibility Trail
-  Strong smells
-  Loud noise
-  Reduced noise